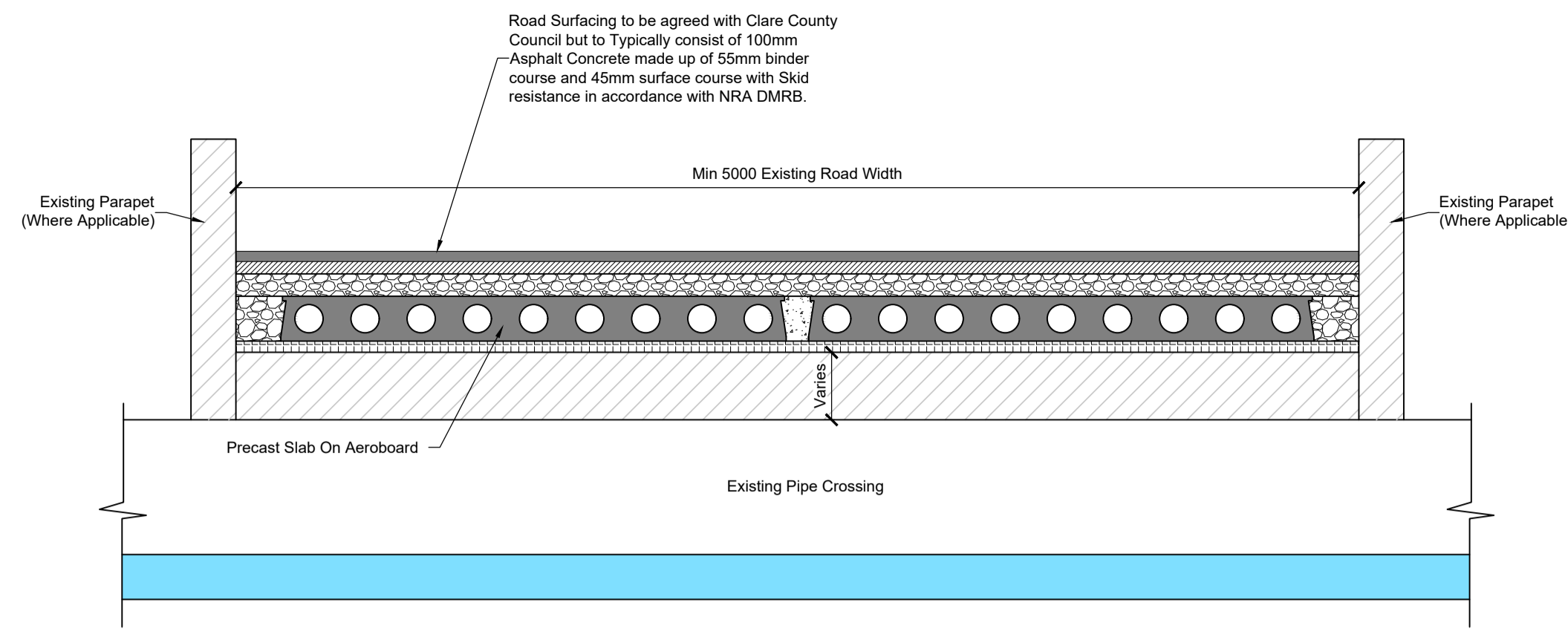
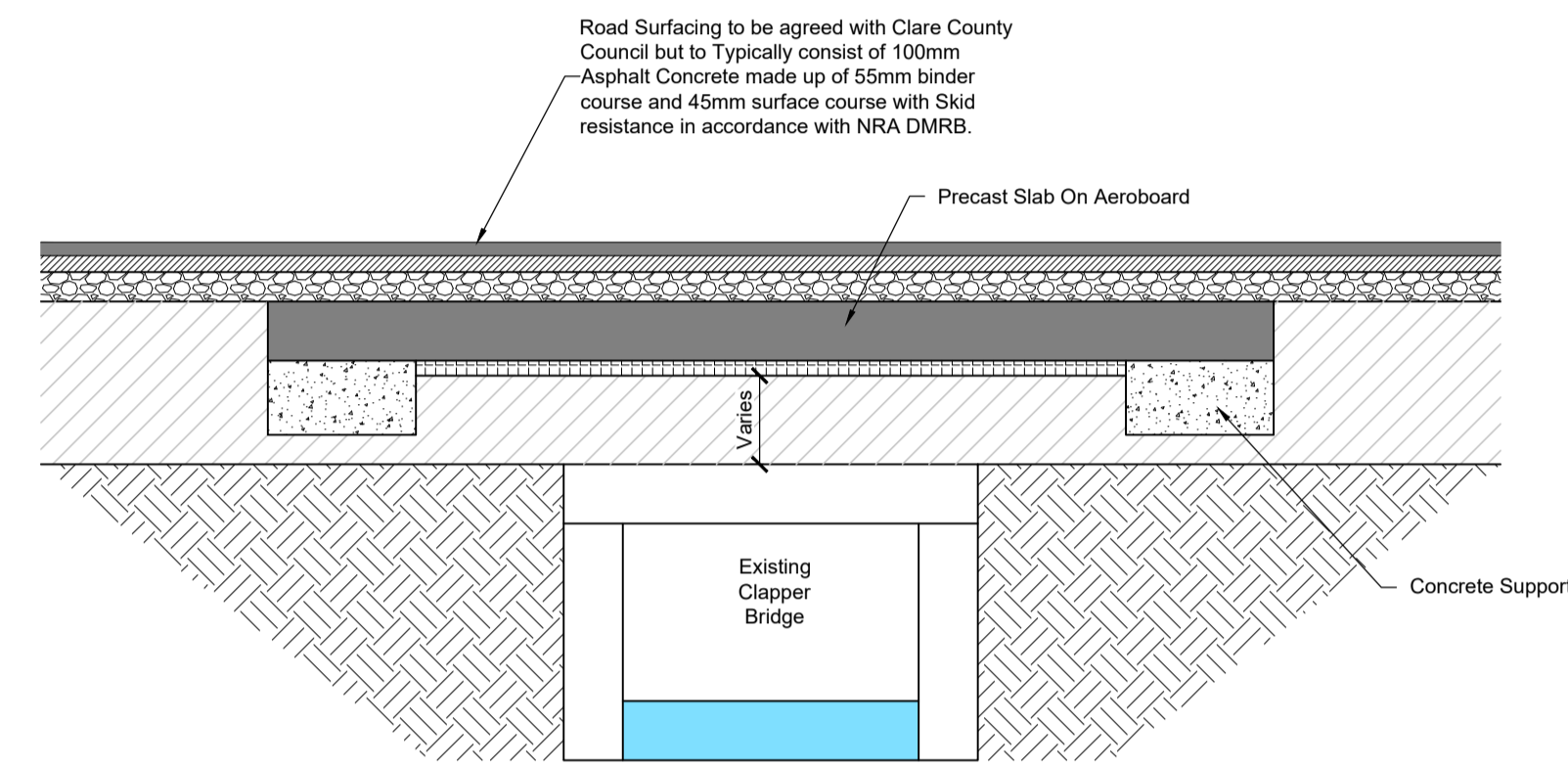


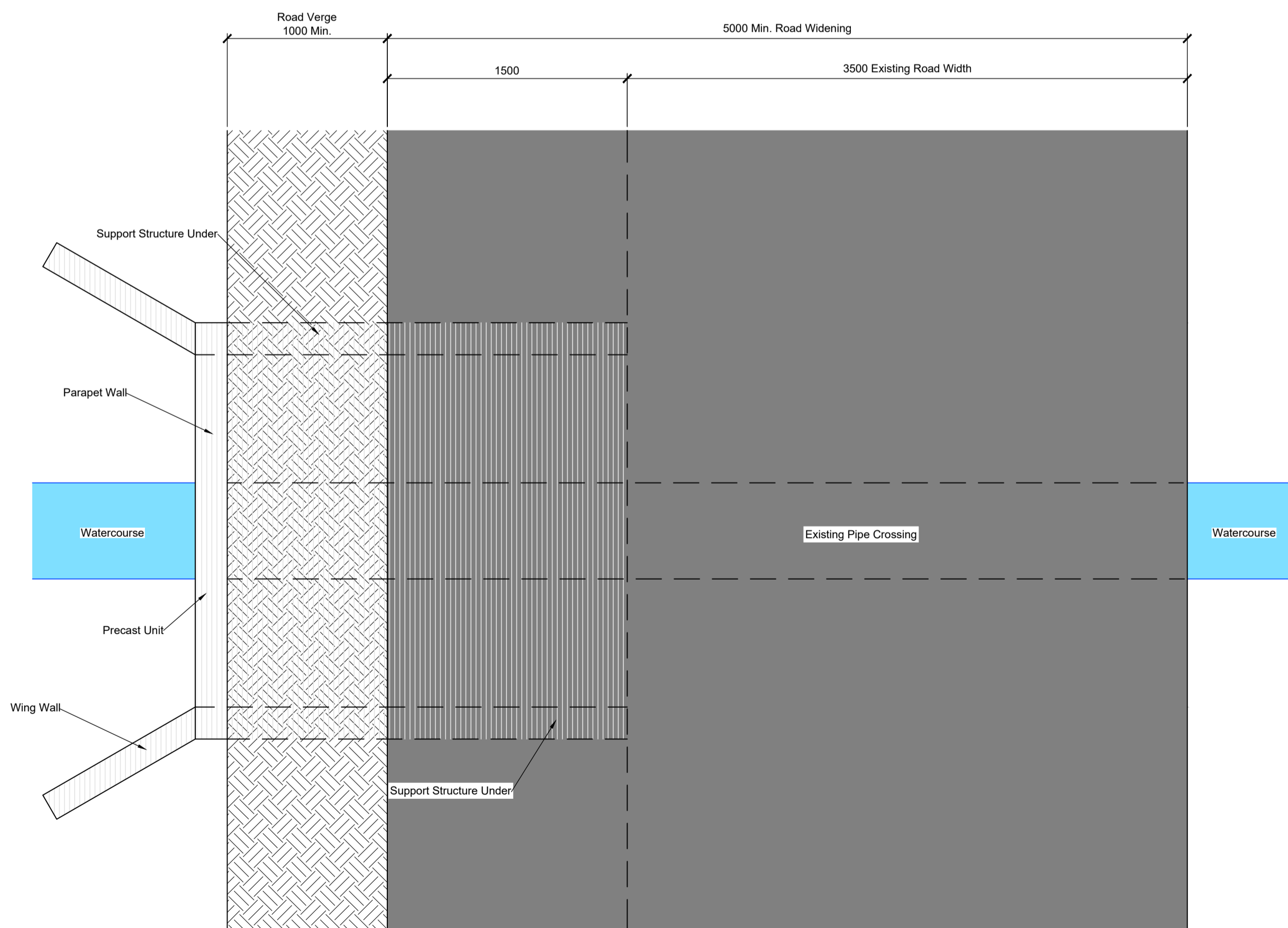
Typical Widening Detail of Existing Land Drain / Stream Crossing Detail On Public Road Scale 1:50



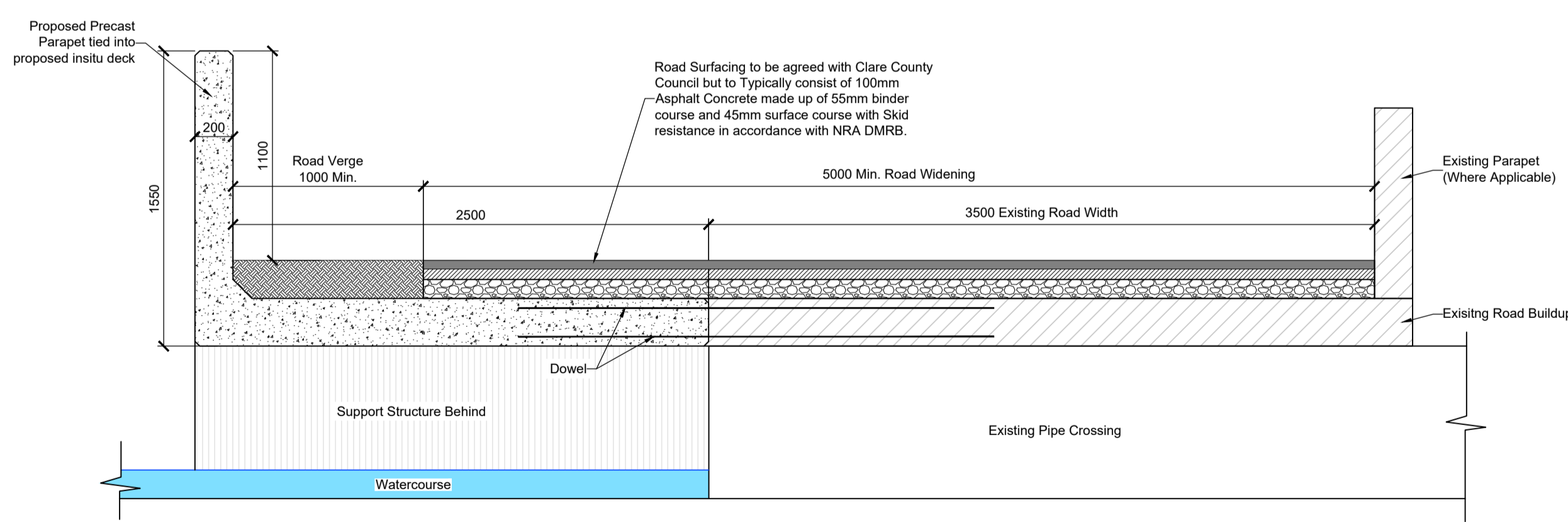
Typical Watercourse Crossing Detail On Public Road (Where Road Width Min 5m) Cross Section Scale 1:25



Typical Watercourse Crossing Detail On Public Road (Where Road Width Min 5m) Long Section Scale 1:25



Plan View Of Typical Watercourse Crossing Detail On Public Road (Where Road Width Less Than 5m) Scale 1:25



Typical Watercourse Crossing Detail On Public Road (Where Road Width Less Than 5m) Scale 1:25

Notes :

- All drawings are to be read in conjunction with all relevant Specifications, Bills of Quantities, Architectural, Services and Engineering drawings.
- Any discrepancies between these documents shall be brought to the attention of the Engineer.
- All dimensions are in millimetres, unless noted otherwise.
- All levels are in metres related to Ordnance Datum.
- Drawings are not to be scaled.
- The finalised layout may be subject to micro-siting due to unforeseen ground conditions. The extent of flexibility will be site specific and should generally not extend beyond 20 metres.

Reference Drawings :

19107-5005 Site Layout Master Sheet

Rev.	Date	Description	by	chk'd	app
A	03.07.2020	Issued For Planning	JK	CM	HBR

Project Carrowmagowan Wind Farm

Title Typical Public Road Watercourse Crossing Details

Client



Reen Point, Blennerville, Tralee, Co. Kerry.
Tel: +353 (0)66 7423494
Fax: +353 (0)66 7126386
E-mail: tralee@mwp.ie

Drawn	Ch'd (DO)	Ch'd (Eng)	Approved	As Shown	04.11.2019	04.11.2019	07.11.2019	07.11.2019	Dwg. No.	19107-5060	Rev.	A
JK	JK	CM	JL	JK	CM	JK	JL	JL				